

AIS Inspection Data – Sherburne County

Compiled data represents AIS inspection data collected by Level 1 inspectors with WaterGuards LLC during open water boating season 2019. Approximately 100 hours of inspection time was dedicated to each boat landing with the exception of Big Lake (500 hours) and Briggs Chain (479 hours), who had purchased additional inspection hours beyond their base of 100. Graphs created by Sherburne SWCD.

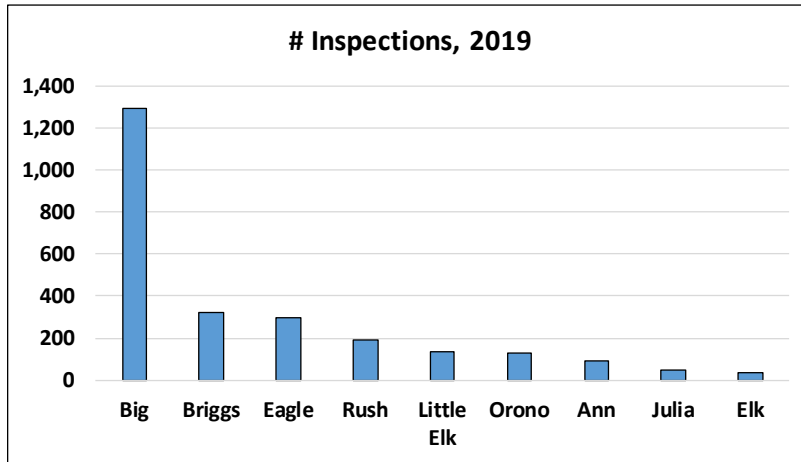


Figure 1. Total number of inspections per public access point.

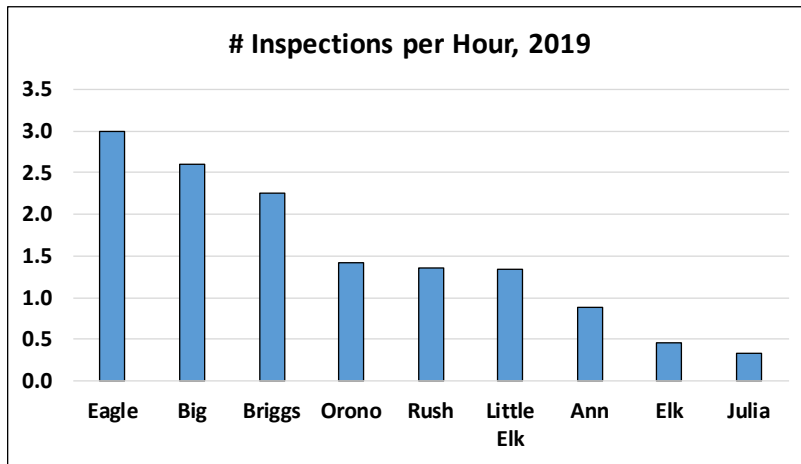


Figure 2. Number of inspections divided by hours of effort.

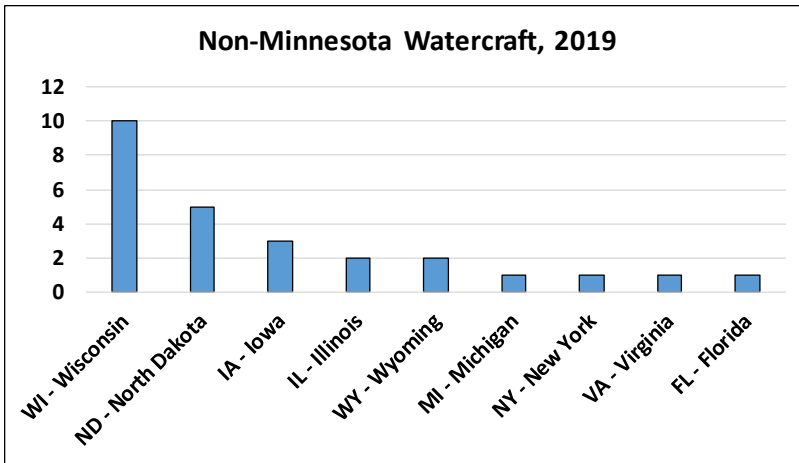


Figure 3. Watercraft logged from outside states.

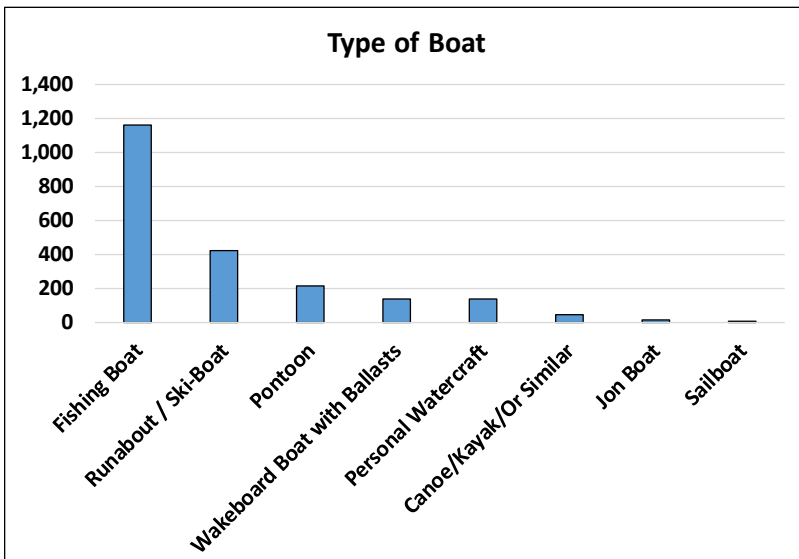


Figure 4. Types of watercraft observed during inspections.

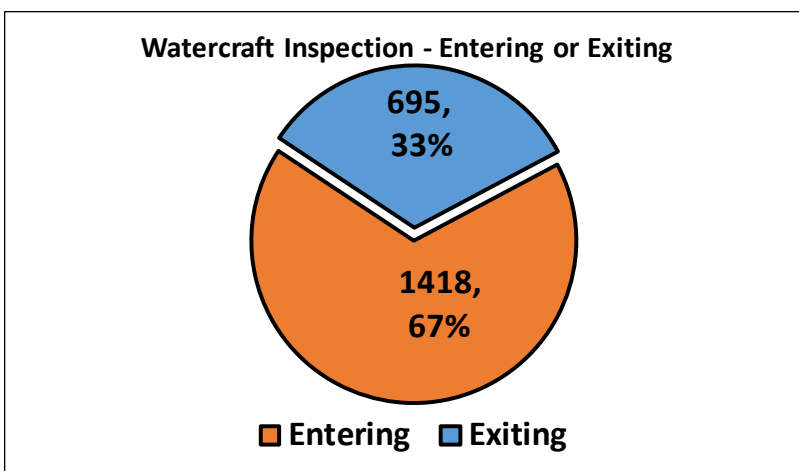


Figure 5. Watercraft entering or exiting during inspection.

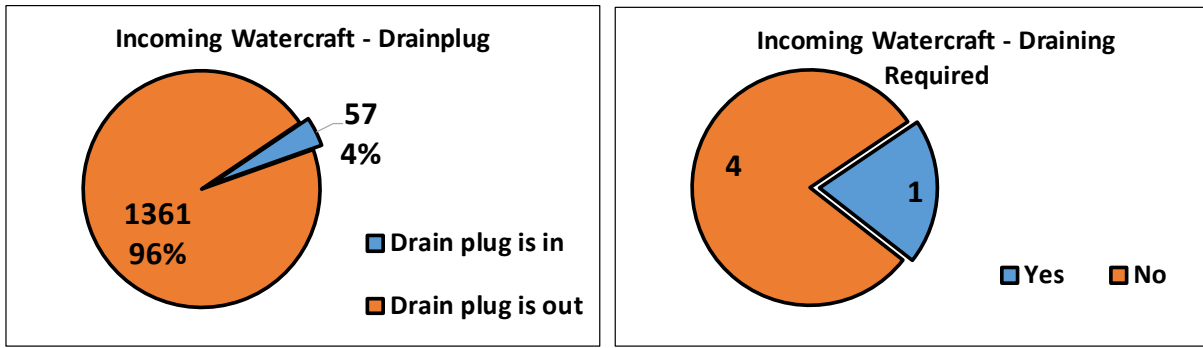


Figure 6. Watercraft drainplug status and required draining for incoming watercraft.

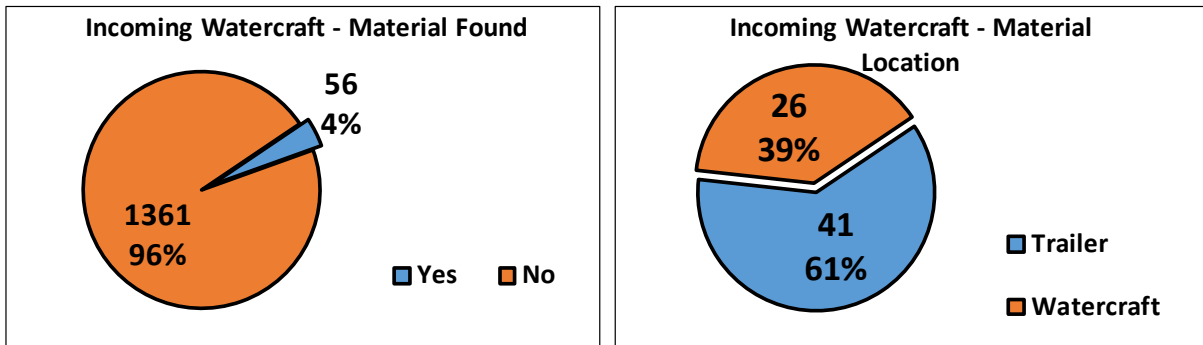


Figure 7. Aquatic material found and locations on incoming watercraft.

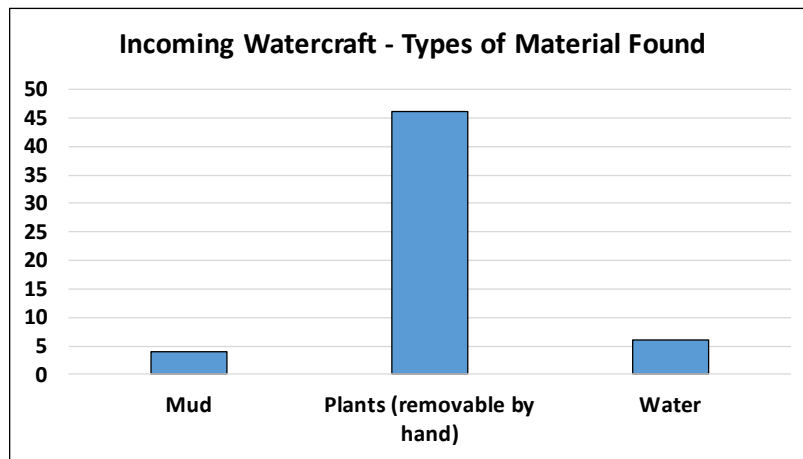


Figure 8. Types of aquatic material found on incoming watercraft.

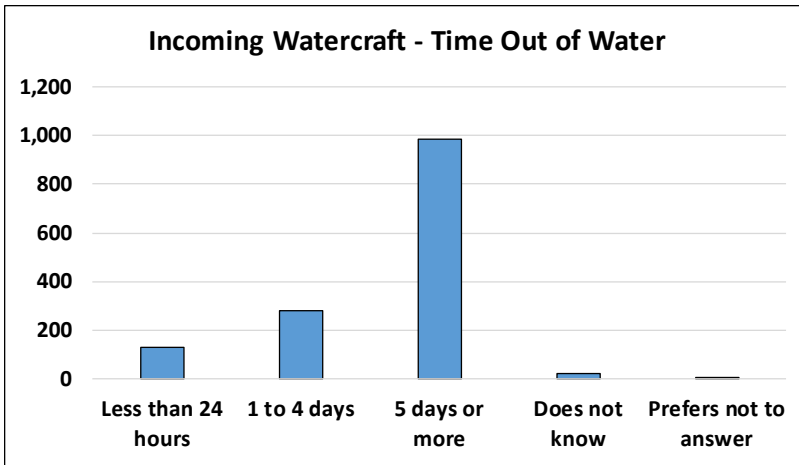


Figure 9. Time out of water for incoming watercraft.

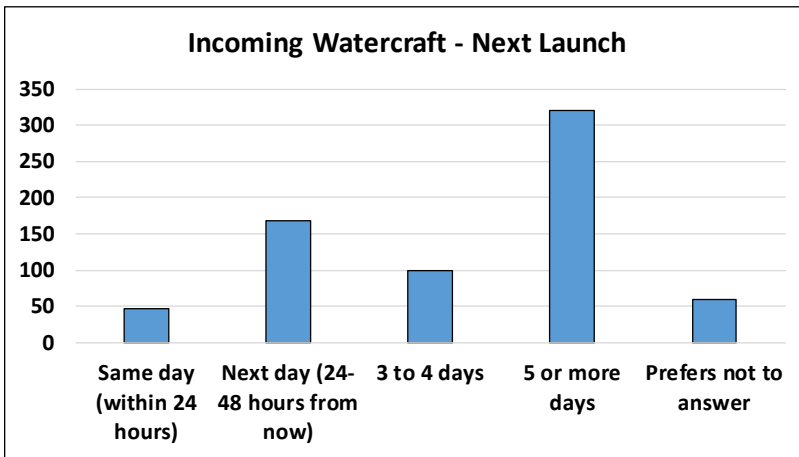


Figure 10. Time until launching at next waterbody for incoming watercraft.

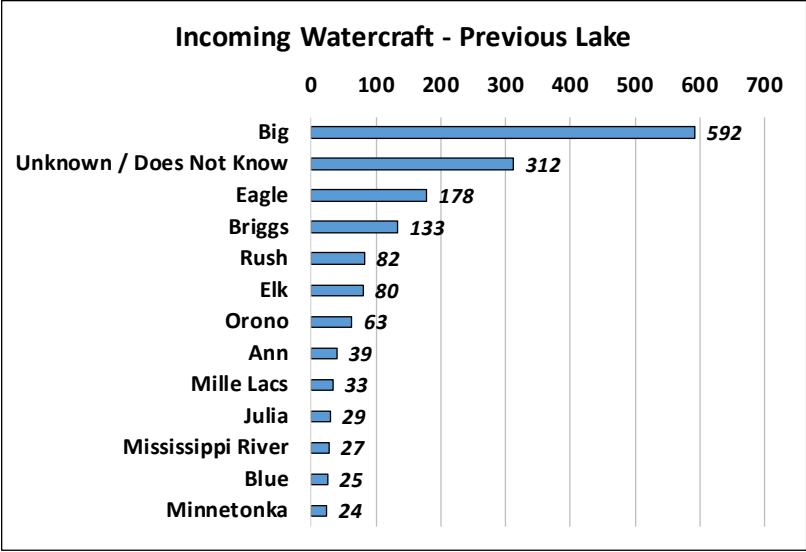


Figure 11. Top responses - previous lake for incoming watercraft.

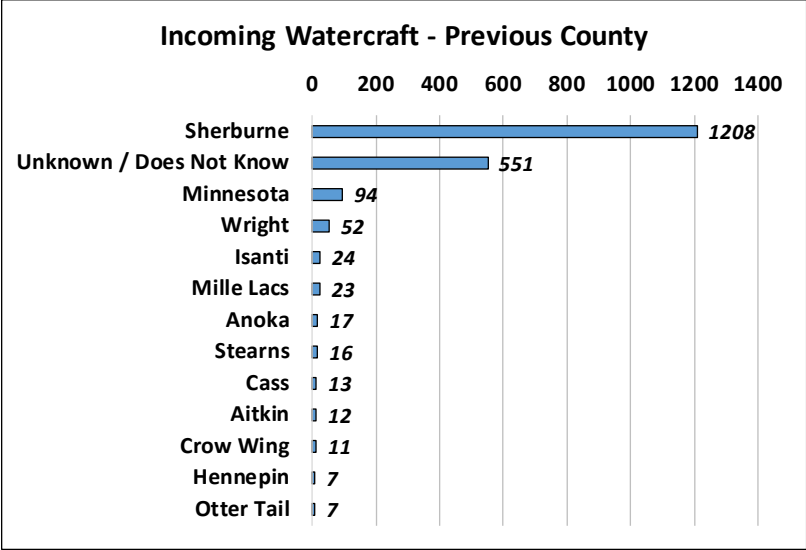


Figure 12. Top responses - previous county for incoming watercraft.

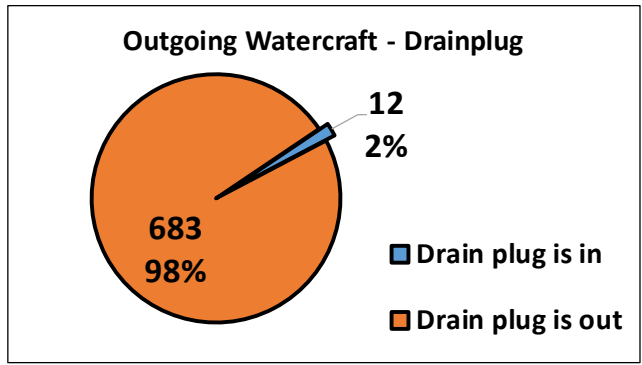


Figure 13. Watercraft drainplug status for outgoing watercraft.

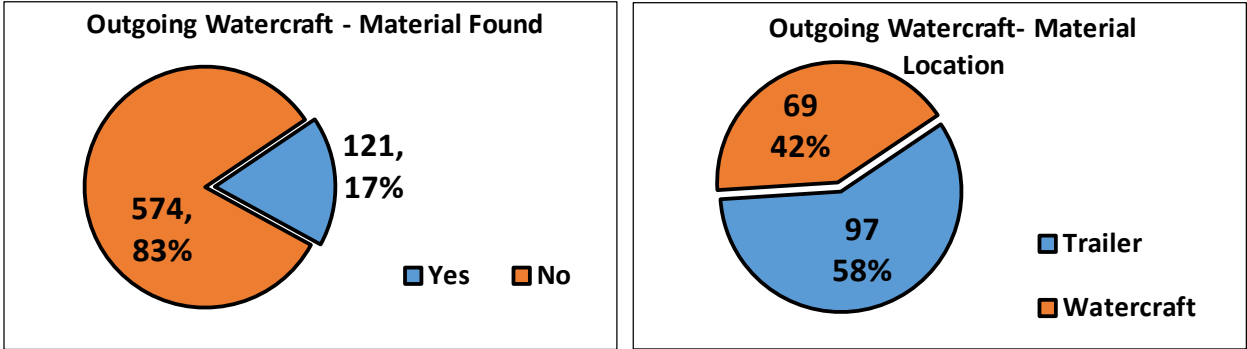


Figure 14. Aquatic material found and locations on outgoing watercraft.

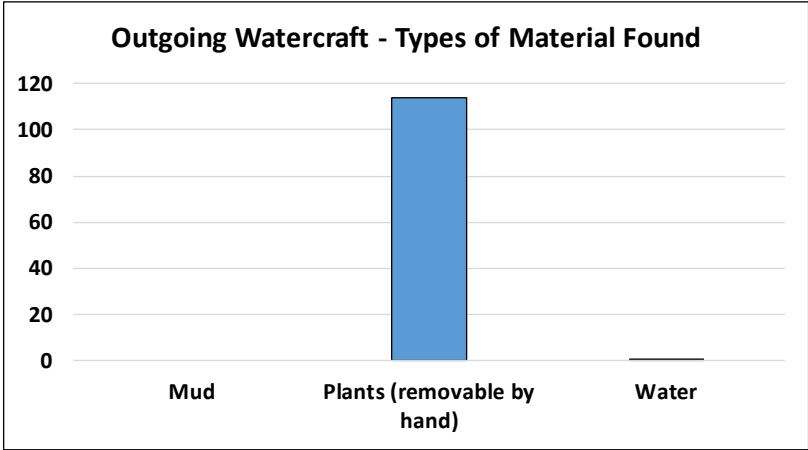


Figure 15. Types of aquatic material found on outgoing watercraft.

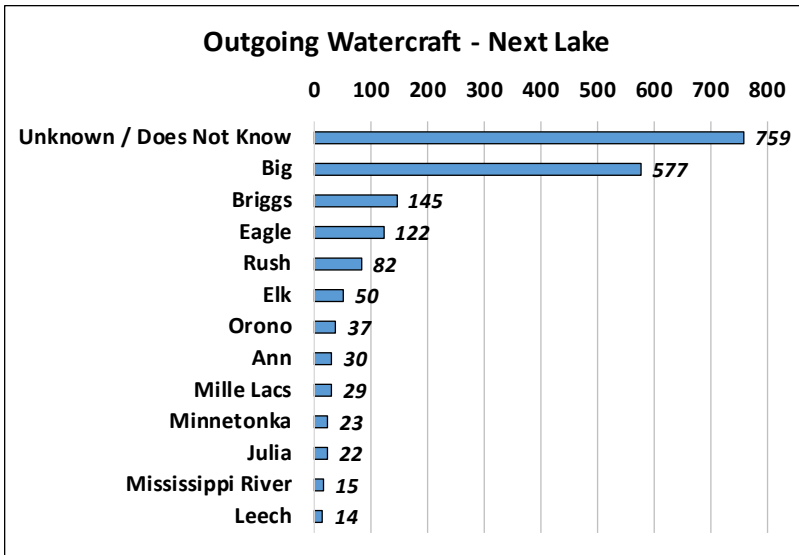


Figure 16. Top responses - next lake for outgoing watercraft.

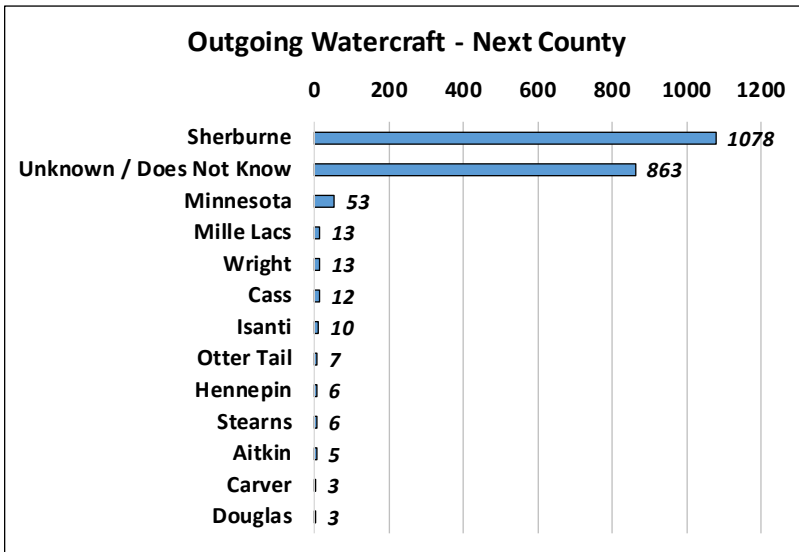


Figure 17. Top responses - next county for outgoing watercraft.